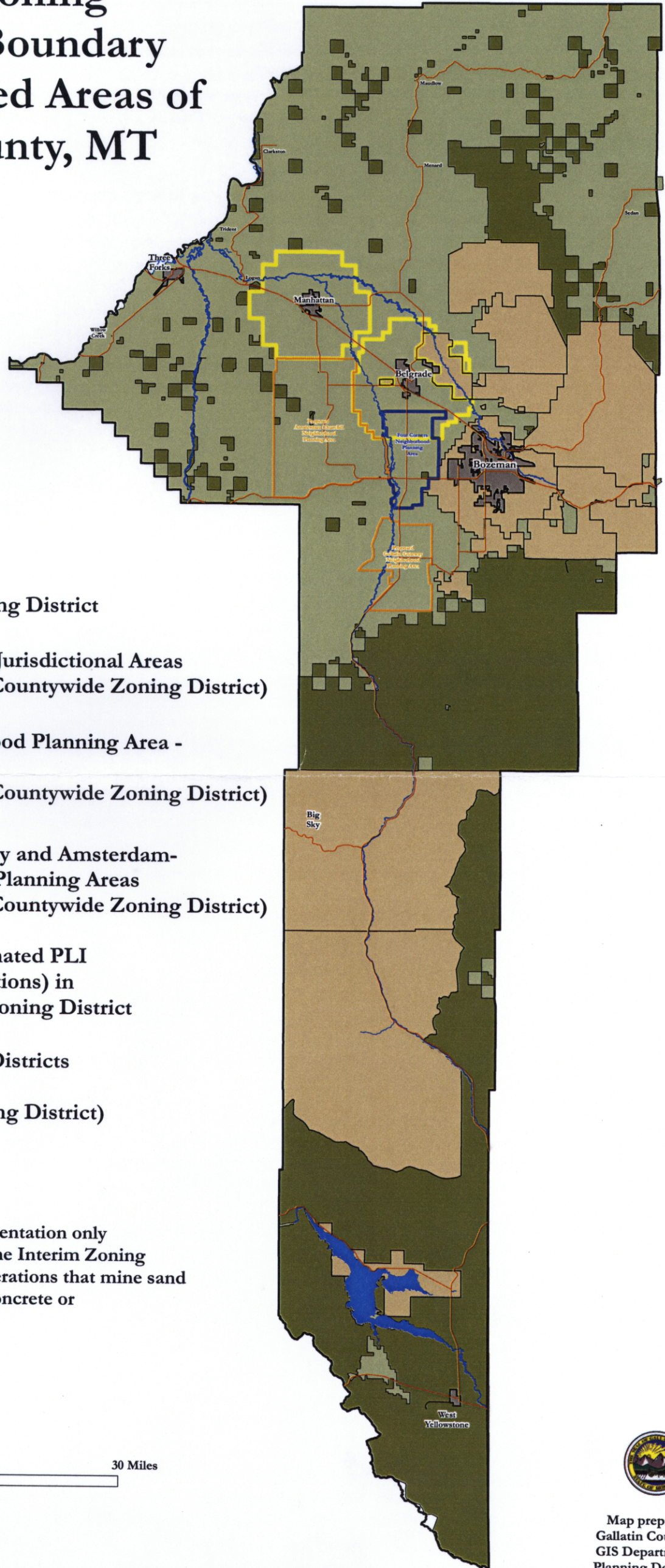








Attachment
C

FINAL
05/07/2008

Interim Zoning Regulation Boundary For All Unzoned Areas of Gallatin County, MT



-  Area to be included in the Interim Countywide Zoning District
-  Belgrade and Manhattan Jurisdictional Areas (Included in the Interim Countywide Zoning District)
-  Four Corners Neighborhood Planning Area - Adopted April 2006 (Included in the Interim Countywide Zoning District)
-  Proposed Gallatin Gateway and Amsterdam-Churchill Neighborhood Planning Areas (Included in the Interim Countywide Zoning District)
-  Public Lands to be Designated PLI (Public Lands and Institutions) in the Interim Countywide Zoning District
-  Existing County Zoning Districts (NOT Included in the Interim Countywide Zoning District)

NOTE: This map is a visual representation only and does not represent a survey. The Interim Zoning Regulation Boundary applies to operations that mine sand and gravel or operations that mix concrete or batch asphalt.



Map prepared by
Gallatin County, MT
GIS Department and
Planning Department
04/07/2008; 05/07/2008
bw_20080507_interim_countywide_zoning.mxd